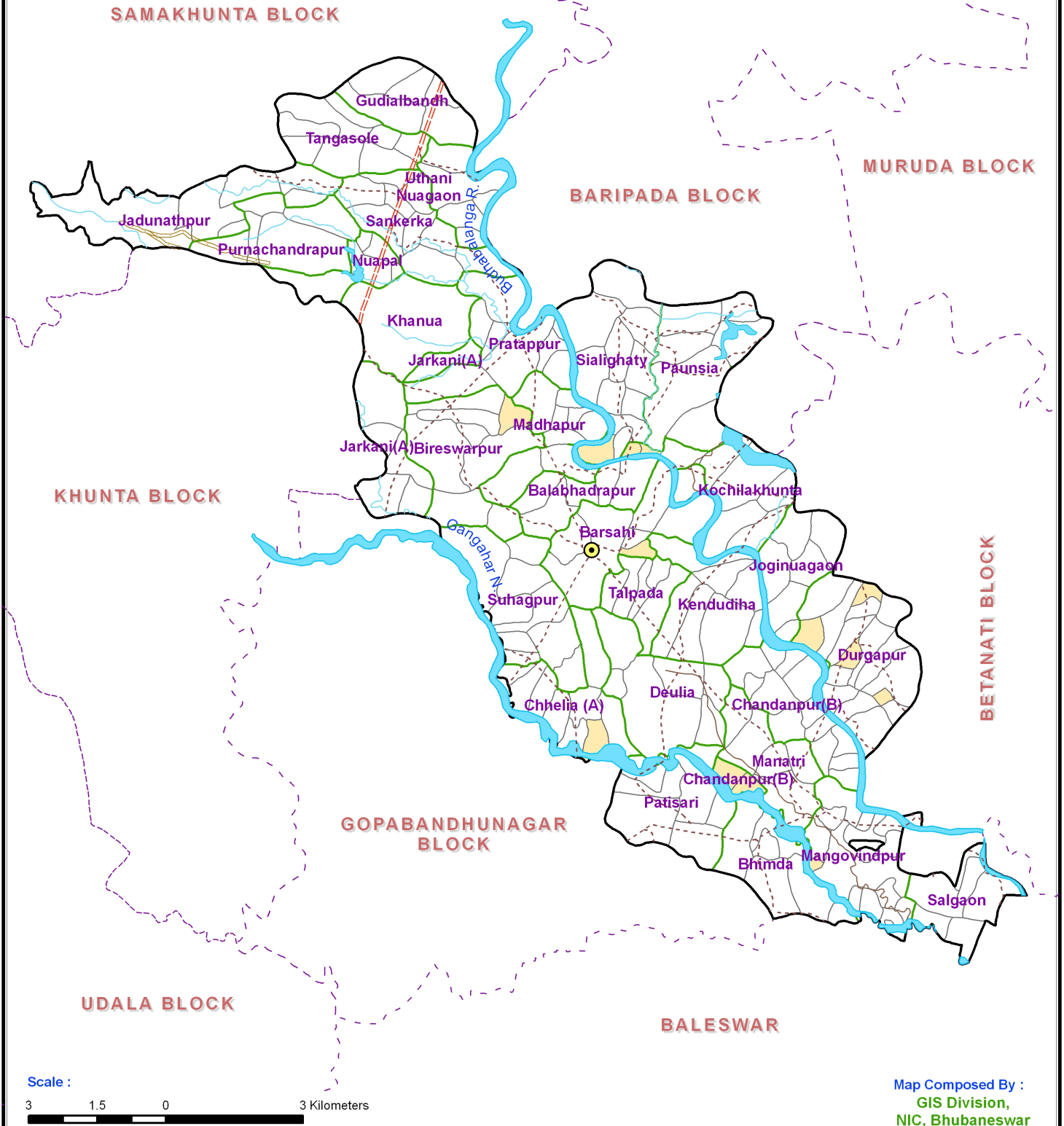




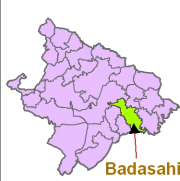













BADASAHI BLOCK MAYURBHANJ DISTRICT



Scale :
 3 1.5 0 3 Kilometers

Map Composed By :
 GIS Division,
 NIC, Bhubaneswar

INDIA	ODISHA	MAYURBHANJ	LEGEND	
 <p>Odisha</p>	 <p>Mayurbhanj</p>	 <p>Badasaahi Block</p>	<ul style="list-style-type: none">  Block Headquarter  Canal  Nadi/Stream  Nala  River/Waterbody 	<ul style="list-style-type: none">  State Highway  Other Road  Block Boundary  GP Boundary  Village Boundary  UI Village
Data Source: LISS III Image & District Administration				